

DB1k 24h Adv Ride

Author: Cooneyr



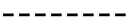






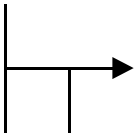
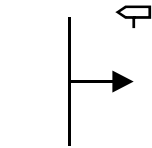
Description:

Version 2

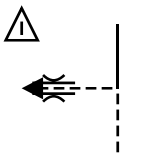
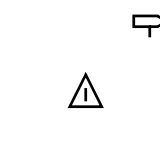
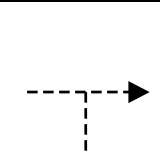
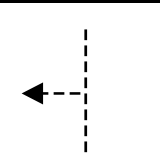
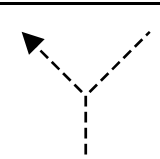
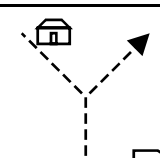
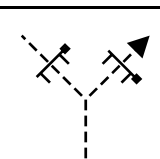
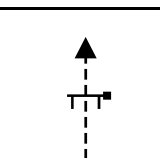
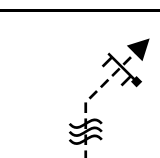
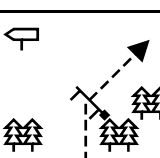
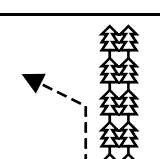
Pprd for 2010

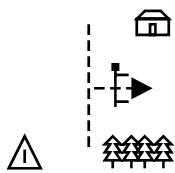
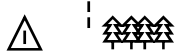
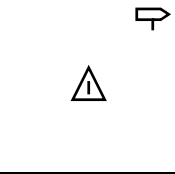
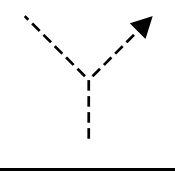
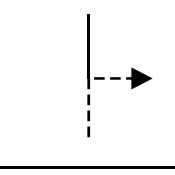
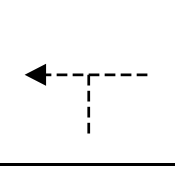
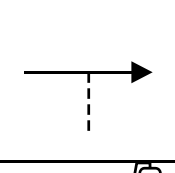
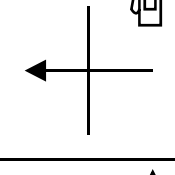

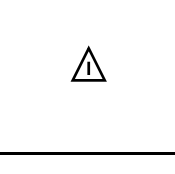
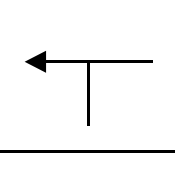
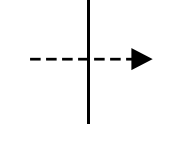
SSI DB1k

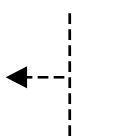
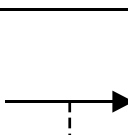
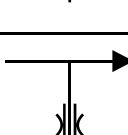


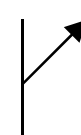
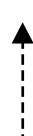
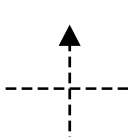
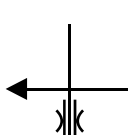
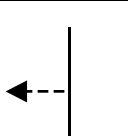
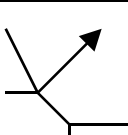

RBEeditor 2.4.2


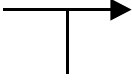
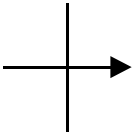
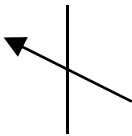

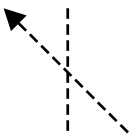
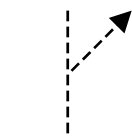
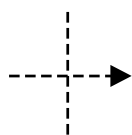
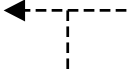
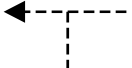

Total	1		Dusty Butt SSI 1000 Adventure Ride
Part	0.0		
Total	2		Icons = Next insn <1km. Gives direction. Square = straight through
Part	0.0		
Total	3		Icons = Seal
Part	0.0		Gravel
Total	4		Icons = Rndabt Signals Bridge
Part	0.0		
Total	5		Icons = Fuel
Part	0.0		RESET Odo
Total	6		Icons = Ford Trees Buildings Gate
Part	0.0		
Total	7		Fuel @ BP Next @ 181k
Part	0.0		
Total	8		START Allandale Rd
Part	0.0		
Total	9		Tondros Rd
Part	3.6		




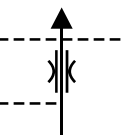
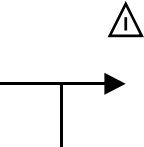

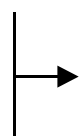
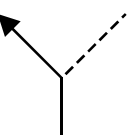
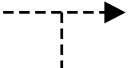
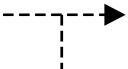
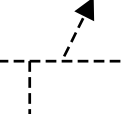
Total 10		Spur Rd
4.5		
Part		
0.9		
Total 11		Rockwood Rd
19.2		
Part		
14.7		
Total 12		Rockwood Rd
28.2		
Part		
9.0		
Total 13		SH8
32.1		RESET
Part		
3.9		
Total 14		RESET
0.0		RESET
Part		
0.0		RESET
		RESET
Total 15		Cricklewood Rd
0.8		
Part		
0.8		
Total 16		Cricklewood Rd
5.5		
Part		
4.7		
Total 17		Limestone Valley Rd
6.5		
Part		
1.0		
Total 18		Waratah Rd and over MacKenzies Pass
12.7		
Part		
6.2		
Total 19		Haldon Rd
35.3		
Part		
22.6		
Total 20		Hakataramea Pass Rd
38.6		
Part		
3.3		






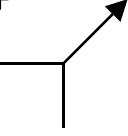

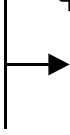
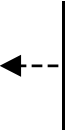
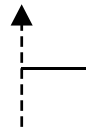





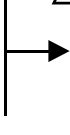


Total 21		Scotts Bridge Rd
Part		
79.8		
41.2		
Total 22		RESET RESET RESET RESET
Part		
0.0		
0.0		
Total 23		Menzies Rd
Part		
0.9		
0.9		
Total 24		Menzies Rd
Part		
3.2		
2.3		
Total 25		Veer left
Part		
3.8		
0.6		
Total 26		Veer right
Part		
11.4		
7.6		
Total 27		Gate to right
Part		
11.9		
0.5		
Total 28		Saddle
Part		
14.8		
2.9		
Total 29		Ford followed by gate
Part		
16.5		
1.7		
Total 30		Thru gate keep hedge on right
Part		
18.1		
1.6		
Total 31		Away from hedge
Part		
18.7		
0.6		

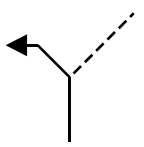
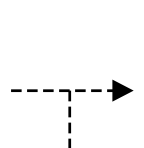
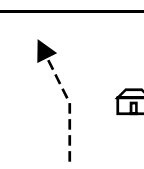
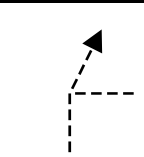
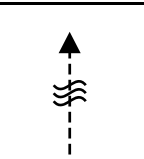
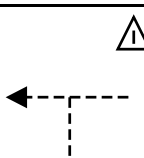


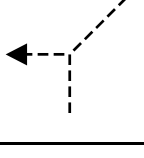
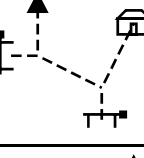
Total 32 22.3		Keep Shed on Left
Part 3.6		RESET
Total 33 0.0		RESET RESET RESET RESET
Part 0.0		
Total 34 0.4		Veer right
Part 0.4		
Total 35 11.8		Meyers Pass Rd
Part 11.4		
Total 36 30.1		McHenrys Rd
Part 18.3		
Total 37 44.5		SH82
Part 14.4		
Total 38 46.5		SH83
Part 2.0		
Total 39 46.6		Fuel @ Caltex Next @ 103k RESET
Part 0.1		
Total 40 0.0		RESET RESET RESET RESET
Part 0.0		
Total 41 0.0		Exit Caltex to Left
Part 0.0		
Total 42 17.9		Priest Rd
Part 17.9		

Total 43		Racecourse Rd
19.2		
Part		
1.3		
Total 44		Earthquake Rd
22.8		
Part		
3.6		
Total 45		Livingstone Duntroon Rd
32.5		RESET
Part		
9.7		
Total 46		RESET
0.0		RESET
Part		RESET
0.0		RESET
Total 47		Danseys Pass Rd to Kyeburn
4.5		
Part		
4.5		
Total 48		Kyeburn Diggings
39.8		
Part		
35.3		
Total 49		Kyeburn Diggings Rd to Naseby
47.8		
Part		
8.0		
Total 50		Derwent St
56.6		
Part		
8.8		
Total 51		Ranfurly Back Rd
59.4		
Part		
2.8		
Total 52		SH85
68.6		
Part		
9.2		
Total 53		Fuel @ Challenge Next @ 151k
70.1		RESET
Part		
1.5		


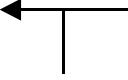



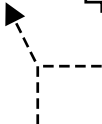
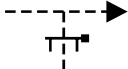
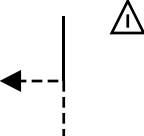



Total 54 0.0		RESET RESET RESET RESET
Part 0.0		
Total 55 0.0		Exit Challenge to Right
Part 0.0		
Total 56 0.1		SH85
Part 0.1		
Total 57 2.0		Alison Ln
Part 1.9		
Total 58 6.9		Gimmerburn Naseby Rd
Part 4.9		
Total 59 7.8		Patearoa Maniototo Rd
Part 0.9		
Total 60 15.8		Wilson Rd
Part 8.0		
Total 61 25.4		Puketoi Patearoa Rd
Part 9.6		
Total 62 28.9		Puketoi Runs Rd
Part 3.5		
Total 63 38.4		Linnburns Runs Rd
Part 9.5		
Total 64 41.6		Patearoa Paerau Rd
Part 3.2		

Total 65 51.9		Old Dunstan Rd 1
Part 10.3		
Total 66 0.0		RESET RESET RESET RESET
Part 0.0		
Total 67 15.1		Huts and yard on right
Part 15.1		
Total 68 37.7		Old Dunstan Rd 1
Part 22.6		
Total 69 47.1		SH87 RESET
Part 9.4		
Total 70 0.0		RESET RESET RESET RESET
Part 0.0		
Total 71 7.8		Black Rock Rd
Part 7.8		
Total 72 13.1		Lee Flat Rd
Part 5.3		
Total 73 20.6		Mahinerangi Rd
Part 7.5		
Total 74 29.5		Waipori Rd to Lawrence
Part 8.9		
Total 75 31.4		Waipori Rd to Lawrence
Part 1.9		

Total 76 52.0	 	Fuel @ GAS Next @ 179k
Part 20.6		RESET
Total 77 0.0	 	RESET RESET RESET RESET
Part 0.0		
Total 78 0.0	 	Exit GAS towards Roxburgh
Part 0.0		
Total 79 0.2	 	Gabriels Gully Rd
Part 0.2		
Total 80 1.1		Blue Spur Rd
Part 0.9		
Total 81 4.9		Munro Rd
Part 3.8		
Total 82 8.9		SH8
Part 4.0		
Total 83 23.0	 	Melenium Track to Millers Flat Beaumont Rd
Part 14.1		
Total 84 41.5		Craig Flat Rd
Part 18.5		
Total 85 47.3	 	Oven Hill Rd
Part 5.8		RESET
Total 86 0.0	 	RESET RESET RESET RESET
Part 0.0		

Total 87		Tima Burn Rd
Part 0.6		
Total 88		Lake Onslow Rd
Part 12.3		
Total 89		Lake Onslow Huts
Part 12.8		
Total 90		Uphill
Part 2.2		
Total 91		Ford
Part 7.0		
Total 92		Linnburn Runs Rd
Part 19.6		RESET
Total 93		RESET RESET RESET RESET
Part 0.0		GOTO Cell 97 to skip challenge
Total 94		Serpentine Rd
Part 9.9		CHALLENGE LOOP
Total 95		Serpentine Church
Part 13.4		
Total 96		Old Dunstan Rd 2
Part 13.6		RESET GOTO Cell 100


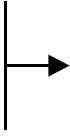
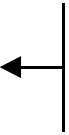
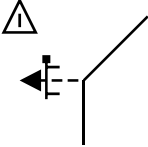


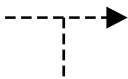

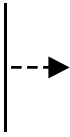


Total 97		Down Hill
9.9		
Part		
9.9		
Total 98		Old Dunstan Rd 2
15.7		
Part		
5.8		
Total 99		Old Dunstan Rd 2
26.9		
Part		RESET
11.2		
Total 100		RESET
0.0		
Part		RESET
0.0		RESET
0.0		RESET
0.0		RESET
Total 101		Aston Rd
19.3		
Part		
19.3		
Total 102		Poolburn Moa Creek Rd
24.3		
Part		
5.0		
Total 103		Crawford Hills Rd
25.5		
Part		
1.2		
Total 104		Galloway Rd
44.7		
Part		
19.2		
Total 105		SH85
46.2		
Part		
1.5		
Total 106		Centennial Ave
49.9		
Part		
3.7		
Total 107		Fuel @ Mobil
50.2		
Part		Next @ 68k
0.3		RESET

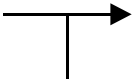

Total 108 0.0		RESET RESET RESET RESET
Part 0.0		
Total 109 0.0		Exit Mobil to Left on SH8
Part 0.0		
Total 110 7.8		Sunderland St
Part 7.8		
Total 111 9.9		Matau St and over bridge
Part 2.1		
Total 112 11.4		To Lookout (Hawksburn Rd)
Part 1.5		
Total 113 25.1		Down Hill to rejoin Hawskburn Rd
Part 13.7		
Total 114 25.7		Hawskburn Rd
Part 0.6		
Total 115 36.2		Nevis Rd RESET
Part 10.5		
Total 116 0.0		RESET RESET RESET RESET
Part 0.0		
Total 117 9.7		Duffers Saddle
Part 9.7		
Total 118 14.1		Down Hill
Part 4.4		

Total 119 22.0		Quartzville Rd
Part 7.9		
Total 120 23.2		Schoolhouse Rd
Part 1.2		
Total 121 24.2		Bannockbrn Rd
Part 1.0		
Total 122 31.8		Fuel @ Shell Next @ 178k
Part 7.6		RESET
Total 123 0.0		RESET RESET RESET RESET
Part 0.0		
Total 124 0.0		Exit Shell onto Barry Ave to Highway
Part 0.0		
Total 125 0.2		SH8b
Part 0.2		
Total 126 2.2		SH8
Part 2.0		
Total 127 23.7		Ardgour Rd
Part 21.5		
Total 128 26.3		Thomsons Gorge Rd
Part 2.6		
Total 129 57.6		Glassford Rd
Part 31.3		

Total 130		Chestern- mains Rd
59.3		
Part		
1.7		
Total 131		White Rd
67.8		
Part		
8.5		
Total 132		SH85
69.1		RESET
Part		
1.3		
Total 133		RESET
0.0		RESET
Part		RESET
0.0		RESET
Total 134		Ophir Bridge Rd
1.2		
Part		
1.2		
Total 135		Ida Valley - Omaka Rd
3.4		
Part		
2.2		
Total 136		Auripo Rd
11.2		
Part		
7.8		
Total 137		Auripo Rd
20.7		
Part		
9.5		
Total 138		Thurlow Rd
22.7		
Part		
2.0		
Total 139		Blackstone Hill Runs Rd
27.0		
Part		
4.3		
Total 140		SH85
33.6		
Part		
6.6		

Total 141		St Bathurns Downs Rd
35.8		
Part		
2.2		
Total 142		St Bathurns Downs Rd
48.5		
Part		
12.7		
Total 143		St Bathurns Loop Rd
49.4		
Part		
0.9		RESET
Total 144		RESET RESET RESET RESET
0.0		
Part		
0.0		
Total 145		Hawkdun Runs Rd
3.6		
Part		
3.6		
Total 146		Track Left After Yards / DOC Sign
19.6		
Part		
16.0		
Total 147		Gate followed by ford.
23.1		
Part		
3.5		
Total 148		Little Omarama Saddle
36.4		
Part		
13.3		
Total 149		Farm Track To Broken Hut Rd
41.3		
Part		
4.9		
Total 150		SH8
58.7		
Part		
17.4		
Total 151		Fuel @ Mobil End @ 145.8k RESET
59.8		
Part		
1.1		

Total 152		RESET RESET RESET RESET
0.0		
Part		
0.0		
Total 153		Exit Mobil to Right. SH83 to Otematata
0.0		
Part		
0.0		
Total 154		Loch Laird Rd
23.8		
Part		
23.8		
Total 155		Black Forest Track 1914..... RESET
30.4		
Part		
6.6		
Total 156		RESET RESET RESET RESET
0.0		
Part		
0.0		
Total 157		CAUTION Taranaki Gate (fence wire gate)
26.3		
Part		
26.3		
Total 158		Haldon Rd
29.5		
Part		
3.2		
Total 159		Haldon Rd
37.2		
Part		
7.7		
Total 160		Mackenzies Pass Rd RESET
65.1		
Part		
27.9		
Total 161		RESET RESET RESET RESET
0.0		
Part		
0.0		
Total 162		Rollesby Valley Rd
13.7		
Part		
13.7		

Total 163		SH8 to Fairlie
25.4		
Part		
11.7		
Total 164		End at Fairlie Reserve
46.4		
Part		
21.0		
Total 165		Congats You've just finished the SSI DB1k
0.0		
Part		
0.0		